

The issue

Suncorp's data shows more than 2.7 million Australian addresses are high-risk of at least one extreme weather peril, including bushfires, floods, cyclones and storms.

Australia's ongoing increasing severe weather events and the resulting cost to individuals and communities continue to pose significant challenges leaving millions of Australians at risk.

Suncorp's Role

We are continuously seeking new ways to leverage our 100 years of extreme weather experience, alongside the latest technology, to help our customers and all Australians to be safer and more resilient.

Our resilience journey so far.

From One House to every home in Australia.



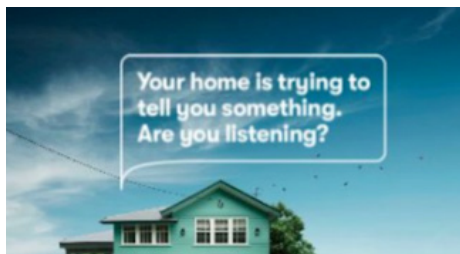
1.0

Put resilience on the agenda.



2.0

Made resilience practical.



3.0

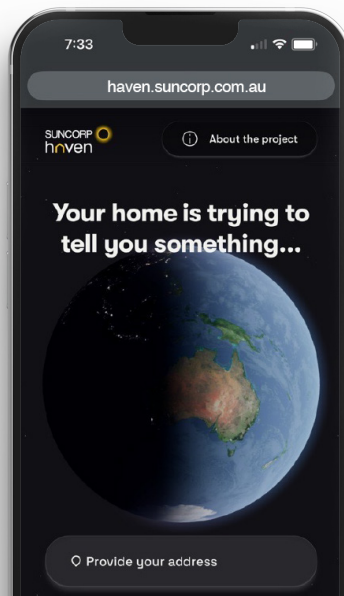
Made resilience personal.



4.0

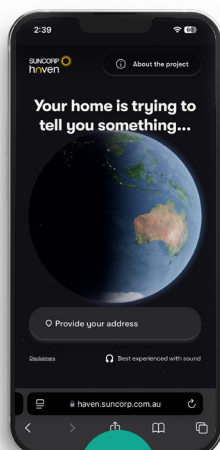
Made resilience actionable for all.

What is Haven?



A innovative data-led digital tool, Haven allows your home to talk to you about its cyclone, flood, bushfire and storm risks, and the resilience actions you can take to help make it stronger.


- Combines property, location, weather, and peril risk data, in a unique Australian first experience.
- Provides a tailored video and downloadable resilience report for every home.
- Accessible to anyone with a residential address.



1

Enter your address

Haven will use Google Data to locate your address.



2

Hear your home speak

Your home is pinpointed in Google Tiles and will speak to you using ElevenLabs ethical AI.



3

Get tailored information

CoreLogic property data is delivered in a voice befitting your home's age.



4

See today's weather

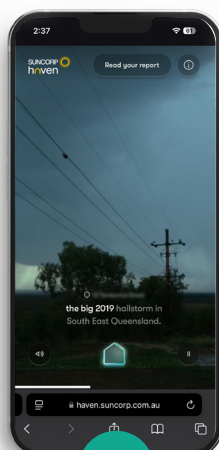
The weather forecast in your location is served by WillyWeather.



5

Learn about future weather


How extreme weather is becoming more frequent and severe across the country.



6

See historical weather


Watch clips from past extreme weather events, reinforcing the need for greater resilience.



7

Learn about your risks

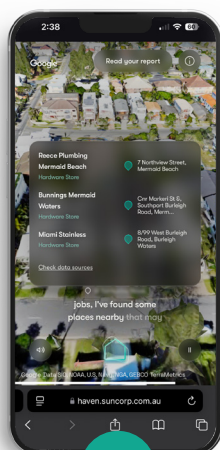
Your home's bushfire, flood, cyclone and storm risks are presented using natural peril risk data.



8

Get resilience tips

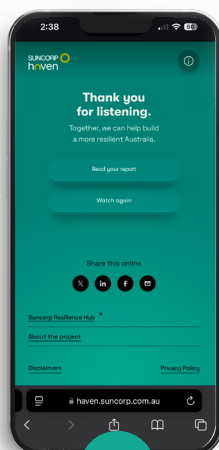
Receive resilience tips relevant to your home to help make it stronger.



9

Receive helpful resources


Google Data locates nearby businesses (like hardware stores) that could help.



10

Download your report

Your video experience is captured in a comprehensive report.



The report features your home's extreme weather risk level, resilience and maintenance tips, community risks, and more.